











**MAP OF CONCESSIONS FOR HARD COAL AND CBM PROSPECTING, EXPLORATION  
AND PRODUCTION IN THE LUBLIN COAL BASIN  
AS OF 31-03-2026**

- EXPLANATIONS**
- Prospecting and/or exploration of hard coal deposits**
-  concession for prospecting and/or exploration Lubelski Węgiel "Bogdanka" S.A.
  - Dratów 4/2025/p** concession name (Lubelski Węgiel "Bogdanka" S.A.)
  - 4/2025/p** concession number (entrepreneur)
- Production of hard coal from deposits**
-  concession for hard coal production Lubelski Węgiel "Bogdanka" S.A.
- Boundaries of documented hard coal deposits**
-  Ostrów deposits with valid production concessions
  -  Sawin deposits previously not covered by production concessions
- Administrative borders**
-  national border
  -  voivodeship border
  -  county border
- Localities**
-  main cities
  -  other localities
- Road network**
-  roads

