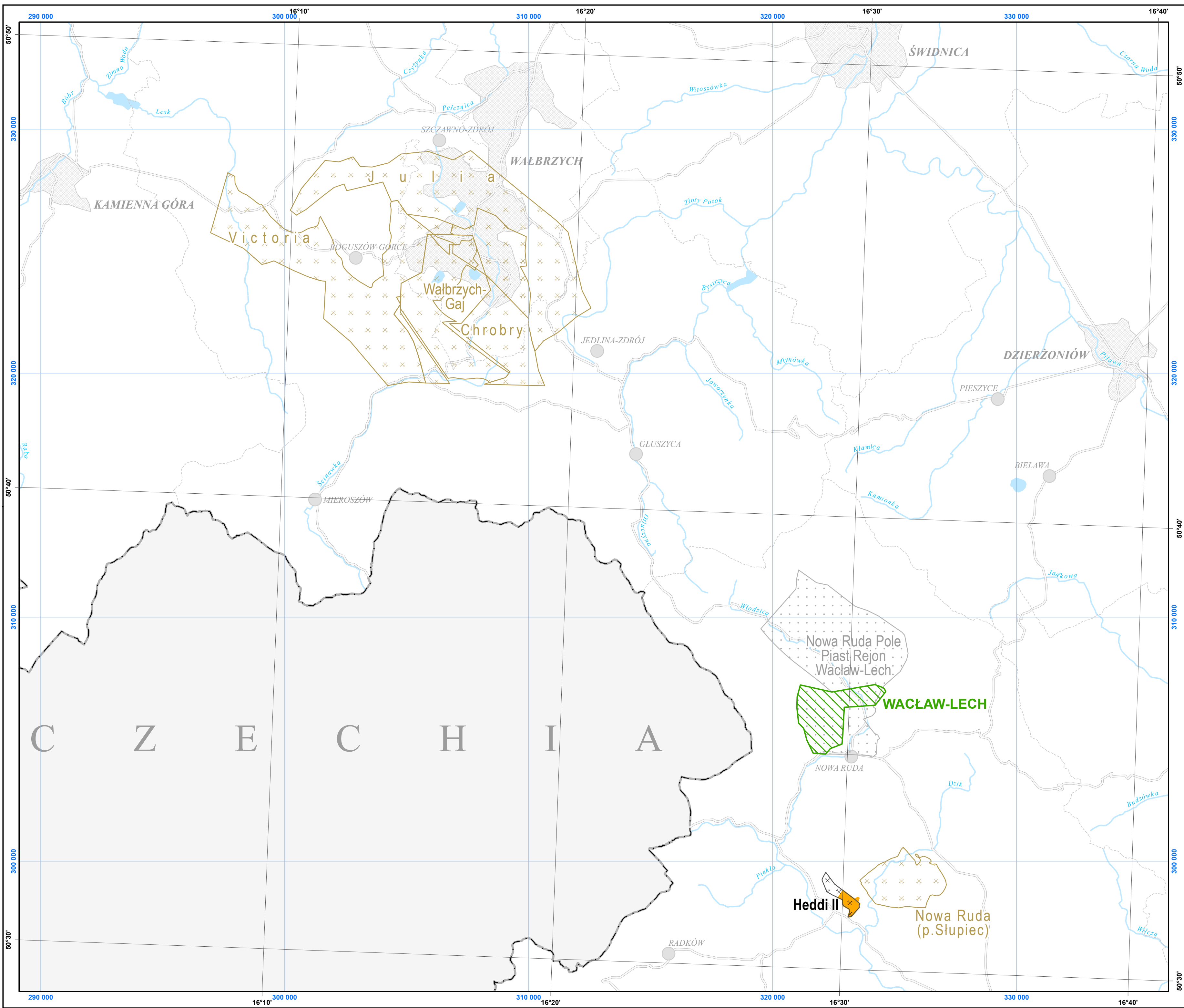




**MAP OF CONCESSIONS FOR HARD COAL AND CBM PROSPECTING, EXPLORATION
AND PRODUCTION IN THE LOWER SILESIAN COAL BASIN
AS OF 31-03-2026**






EXPLANATIONS




Production of hard coal from deposits

-  concession for hard coal production Nexano Minerals Sp. z o.o.
-  pending applications for granting production concessions
- WACŁAW-LECH** pending application name



Boundaries of documented hard coal deposits

-  Heddi II deposits with valid production concessions
-  Julia deposits previously covered by production concessions
-  Nowa Ruda deposits previously not covered by production concessions



Administrative borders

-  national border
-  voivodeship border
-  county border


Localities

-  main cities
-  other localities

Water features

-  Raba rivers
-  lakes

Road network

-  roads